


Six Historical/Genealogical Books by Dan N. Crumpton



Cemeteries and Genealogy, Warren County, Georgia and Immediate Vicinity 1792-1987

Published in 1987. 294 documented cemeteries; 53,977 indexed names; maps, deed records 1794-1875-Rev. War Soldiers; Confederate Soldiers; mortality schedules


Blue hardbound, price: \$40.00 plus \$10.00 shipping



Warren County, Georgia, Genealogy II (1793-1900)

Published in 1992. 832 pages of records from Office of Warren County Probate Office, including abstracts of wills, homesteads marriages, maps, jury lists, guardians, administrator sales, miscellaneous documents

Red hardbound, price: \$60.00 plus \$10.00 shipping



Warren County, Georgia Land Records, Volume One

Published in 2002. 872 pages; composite maps of old plats, showing present day location of early settlers at scale 1"= 1/2 mile. tax digest summations, beginning in 1793; over 3,000 pages abstracted from Warren County Office of Probate and Georgia Depart. of Archives and History


Green hardbound, price: \$65.00 plus \$10.00 shipping



Jefferson County, Georgia, Land Records, Volume One

Published in 2003. 900 pages; Crown plats of 1765-1775 era; early plats of Jefferson County and part of early Warren County (1793-1796); tax digests from 1796, abstracts from over 3,000 pages copied at the Jefferson County Probate Office and Georgia Department of Archives and History

White hardbound, price: \$65.00 plus \$10.00 shipping



Jefferson County, Georgia, Land Records, Volume Two

Published in 2004. Over 1100 pages, from mid 1800s to late 1900s. A continuation where Volume One left off, which includes all of Camp Gordon as of 1941/42; photos and location maps of all churches. Note: In 1793, Warren County, Georgia comprised most of present day Jefferson County, Georgia. In 1796, Jefferson County was formed from Warren, Burke, Washington and Montgomery counties

Black hardbound, price: \$65.00 plus \$10.00 shipping



Richmond County, Georgia, Land Records

Now Available! 1104 pages. I have plotted old plats on present day maps in Richmond County, Georgia, Land Records. This area was St. Paul Parrish (1758-1777) which comprised land that is now all of Richmond and Columbia Counties, majority of McDuffie and Glascock and part of Warren and Jefferson Counties. Includes copies of old deeds and other documents.

Eggplant purple hardbound (simulated cover photo), price: \$65.00 plus \$10 shipping

Burke County, GA (1777) Land Records

We have copied over 3,000 Burke County plats from the State Archives, and are now copying over 2,000 Screven County plats. In 1777, the northwest corner of Burke was the Ogeechee River (now in Glascock County), and the northeast corner was the mouth of Brier Creek on Savannah River, east of Sylvania, GA., a distance of approximately 78 miles. There will be some missing plats, and some old plats that we are unable to plot on present maps. My mission is to plot as many as possible within the next 3 years or so; I am now about 1/10th finished. I began my surveying in Burke County in 1957.

Visit us on the web at
www.crumptonplats.com

Dan N. Crumpton, R.L.S.
477 Atlanta Highway, Warrenton, GA 30828
Fax 1 706 465 9401 • Email: info@crumptonplats.com